



Albert Road (Bournemouth) Loading Bay Proposal P41 2023

**Bournemouth, Christchurch and Poole Council
(Parking Regulation, On-Street Parking Places and Off-Street Parking Places) Consolidation Order 2021
(Amendment No. 41) Order 202x**

INDEX OF DOCUMENTS ON DEPOSIT

A.	<i>Notice of Proposals</i> to make the ORDER as sent for advertisement in the Bournemouth Echo on the 18 August 2023.			
B.	A Copy of the above titled draft ORDER (map based)			
	Road	Proposed Restriction	Location	Map Tile Reference
	Albert Road	Loading Only	Outside the Church	AM24
	Richmond Hill	Disabled bay at all times, 8am-6pm max stay 3 hrs no return within 1 hr	Outside The Norfolk Royale Hotel	AM24
C.	A Copy of the original traffic ORDER being amended (map based).			
D.	A Statement of the Council's reasons for making the above traffic ORDER			

The last date for representations on the Notice of Proposals is 8 September 2023. All representations and comments will be considered before deciding the outcome.

Contact details | Traffic Management Team, Transport and Engineering, BCP Council Civic Centre, Bourne Avenue, Bournemouth, BH2 6DY

BOURNEMOUTH, CHRISTCHURCH AND POOLE COUNCIL

Bournemouth, Christchurch and Poole Council

(Parking Regulation, On-Street Parking Places and Off-Street Parking Places)

Consolidation Order 2021 (Amendment No. 41) Order 202x

PROPOSALS

Bournemouth, Christchurch and Poole Council proposes to make traffic regulations to create provisions for loading and disabled parking with the effects detailed in the Schedules to this Notice.

SUPPORTING INFORMATION

From 18 August 2023 a copy of this Notice, copies of plans illustrating the proposals, copies of the Draft Orders, the Statutory Reasons for the proposals and copies of the Orders being amended may be inspected online at: www.bcpCouncil.gov.uk/highwayconsultations and at the Customer Services Centre, St Stephen's Road, Bournemouth, BH2 6EB (by appointment only Monday to Friday 10am to 4pm).

REPRESENTATIONS

If you wish to make representations in support of, or in objection to, the proposals please do so online at bcp.traffweb.app/traffweb/2/Haveyoursay. Alternatively, you may send them in writing, quoting reference **P41 2023** and specifying the grounds of any objection to: Traffic Team, BCP Civic Centre, Bourne Avenue, Bournemouth, BH2 6DY to arrive by 8 September 2023. Please take note that all representations received will be available for public inspection.

Julian McLaughlin, Director: Infrastructure

SCHEDULES

Bournemouth, Christchurch and Poole Council (Parking Regulation,

On-Street Parking Places and Off-Street Parking Places)

Consolidation Order 2021 (Amendment No. 41) Order 202x

	Road Name	Proposed Restriction(s)	Location/Description
1.	Albert Rd	Loading only	Southern side outside the Church, to replace disabled parking bays.
2.	Richmond Hill	Disabled only at all times, 8am-6pm max stay 3 hrs no return within 1 hr	Western side outside The Norfolk Royale Hotel, to replace "pay and display" parking bays.

B: DRAFT ORDER

Bournemouth, Christchurch and Poole Council
(Parking Regulation, On-Street Parking Places and Off-Street Parking Places)
Consolidation Order 2021 (Amendment No. 41) Order 202X

Bournemouth, Christchurch and Poole Council ("the Council") makes the following order under sections 1, 2, 3, 4, 32, 35, 45, 48, 49, 51, 52, 53 and Part IV of Schedule 9 of the Road Traffic Regulation Act 1984 ("the Act") as amended and all other enabling powers, and after consultation with the Chief Officer of Police in accordance with Part III of Schedule 9 of the Act.

Part 1

1. Bournemouth, Christchurch and Poole Council (Parking Regulation, On-Street Parking Places and Off-Street Parking Places) Consolidation Order 2021 is hereby varied by:
 - a) The deletion from Schedule 2 thereto of the items contained in Part 2 to this Order;
 - b) The addition to Schedule 2 thereto of the items contained in Part 3 to this Order.
2. Bournemouth, Christchurch and Poole Council (Parking Regulation, On-Street Parking Places and Off-Street Parking Places) Consolidation Order 2021 as varied on divers dates and save as expressly varied as aforesaid shall continue in full force and effect.
3. The Interpretation Act 1978 shall apply to the interpretation of this Order as it applies for the interpretation of an Act of Parliament.
4. This Order shall come into operation on the XXXXXXXXXXXXXXXXXXXX and may be cited as:
Bournemouth, ~~Christchurch~~ and Poole Council (Parking Regulation, On-Street Parking Places and Off-Street Parking Places) Consolidation Order 2021 (Amendment No. 4X) Order 202X.

Executed as a Deed by the affixing of the Common Seal

On

In the presence of

Signature

Full Name

Position

Part 2 - (Items to be deleted)
SCHEDULE 2






















Map tile	Revision
AM24	3

Part 3 - (Items to be inserted)
SCHEDULE 2

Map tile	Revision
AM24	4

Map Schedule Legend

Traffic Order Restrictions Types

	Bus Parking Place
	Coach Parking Place
	Controlled Parking Zone
	Disabled Blue Badge Holders
	Emergency Vehicle Parking Place
	Limited Waiting
	Loading Place
	Motorcycle Parking Place
	No Stopping on School Entrance Markings
	Other Parking Place
	Payment Parking Place
	Permit Holders Only Parking Place
	Permit Parking Area
	Restricted Parking Zone
	Shared Use Parking Place
	Street Parking Place
	Taxi Rank
	Waiting Prohibited
	Waiting Prohibited At Any Time
	Waiting Prohibited with Loading Ban
	Clearway – No Stopping

 Off-Street Parking Place

Other Information

	Bus Stand
	Bus Stop
	Pedestrian Crossing
	Pedestrian Crossing Zig Zag

Note:

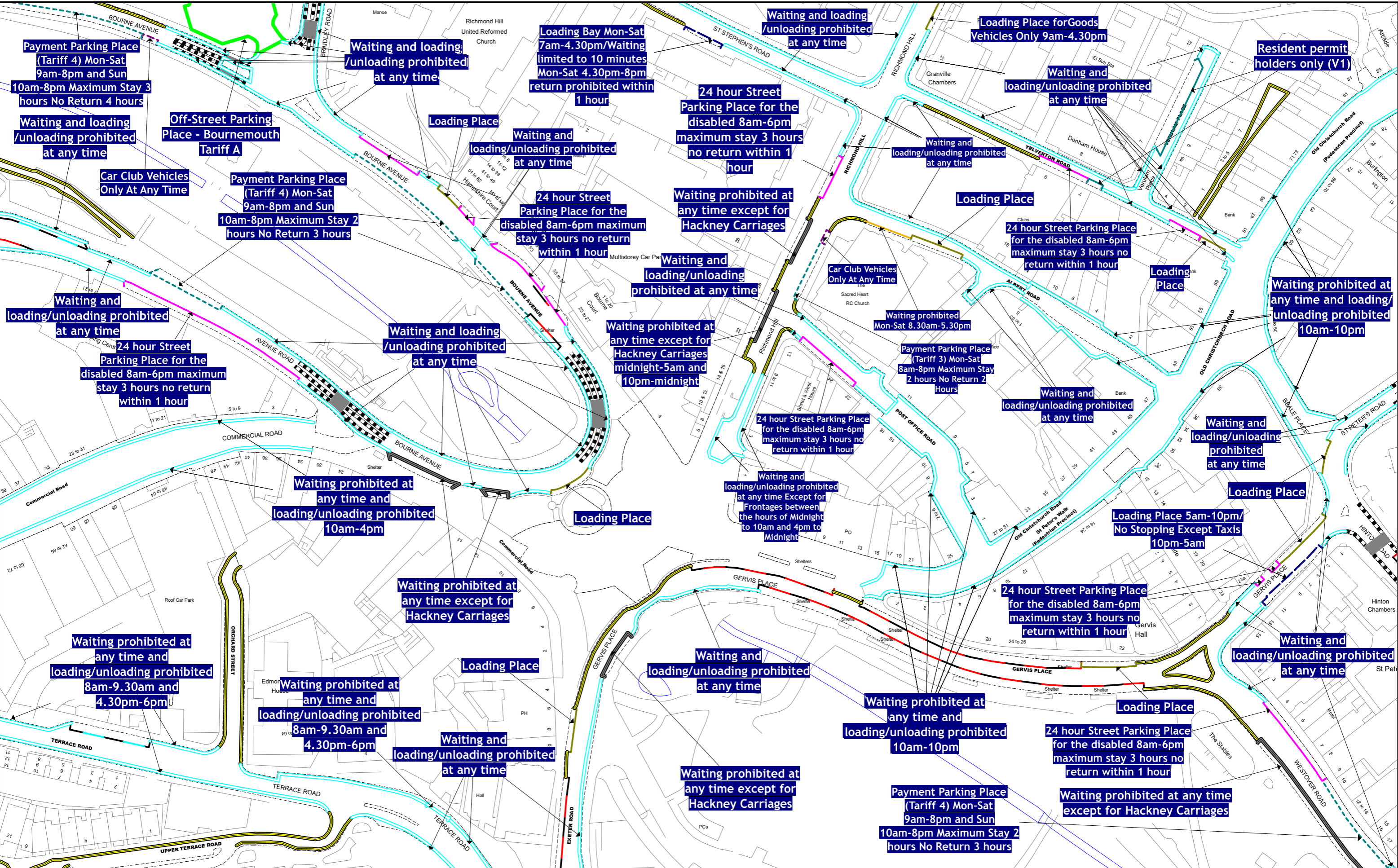
Exemptions to the restrictions shown in this legend are detailed in the preamble of the order or on the map tile in the restriction's label.



Bournemouth,
Christchurch
and Poole
Council

ORDER TITLE:

Bournemouth, Christchurch and Poole Council (Parking Regulation, On-Street Parking Places and Off-Street Parking Places) Consolidation Order 2021





BOURNEMOUTH,
CHRISTCHURCH
AND POOLE
COUNCIL

Order Title:
Bournemouth, Christchurch and Poole Council (Parking Regulation, On-Street Parking Places and Off-Street Parking Places) Consolidation Order 2021

PROPOSED

NOTE: SEE MAP SCHEDULE LEGEND FOR RESTRICTIONS DISPLAYED

▲
AL24
◀AM23AM25▶
▼
AN24

This map is based on Ordnance Survey material with the permission of Ordnance Survey on behalf of the Controller of Her Majesty's Stationery Office © Crown Copyright. Unauthorised reproduction infringes Crown copyright and may lead to prosecution or civil proceedings. Bournemouth, Christchurch and Poole Council Licence No: LA0077232 2023

SCALE1 : 1250 @ A3






















DATE18/08/2023


MAPTile Ref: AM24

REVISION4

Map Schedule Legend

Traffic Order Restrictions Types

	Bus Parking Place
	Coach Parking Place
	Controlled Parking Zone
	Disabled Blue Badge Holders
	Emergency Vehicle Parking Place
	Limited Waiting
	Loading Place
	Motorcycle Parking Place
	No Stopping on School Entrance Markings
	Other Parking Place
	Payment Parking Place
	Permit Holders Only Parking Place
	Permit Parking Area
	Restricted Parking Zone
	Shared Use Parking Place
	Street Parking Place
	Taxi Rank
	Waiting Prohibited
	Waiting Prohibited At Any Time
	Waiting Prohibited with Loading Ban
	Clearway – No Stopping

 Off-Street Parking Place

Other Information

	Bus Stand
	Bus Stop
	Pedestrian Crossing
	Pedestrian Crossing Zig Zag

Note:

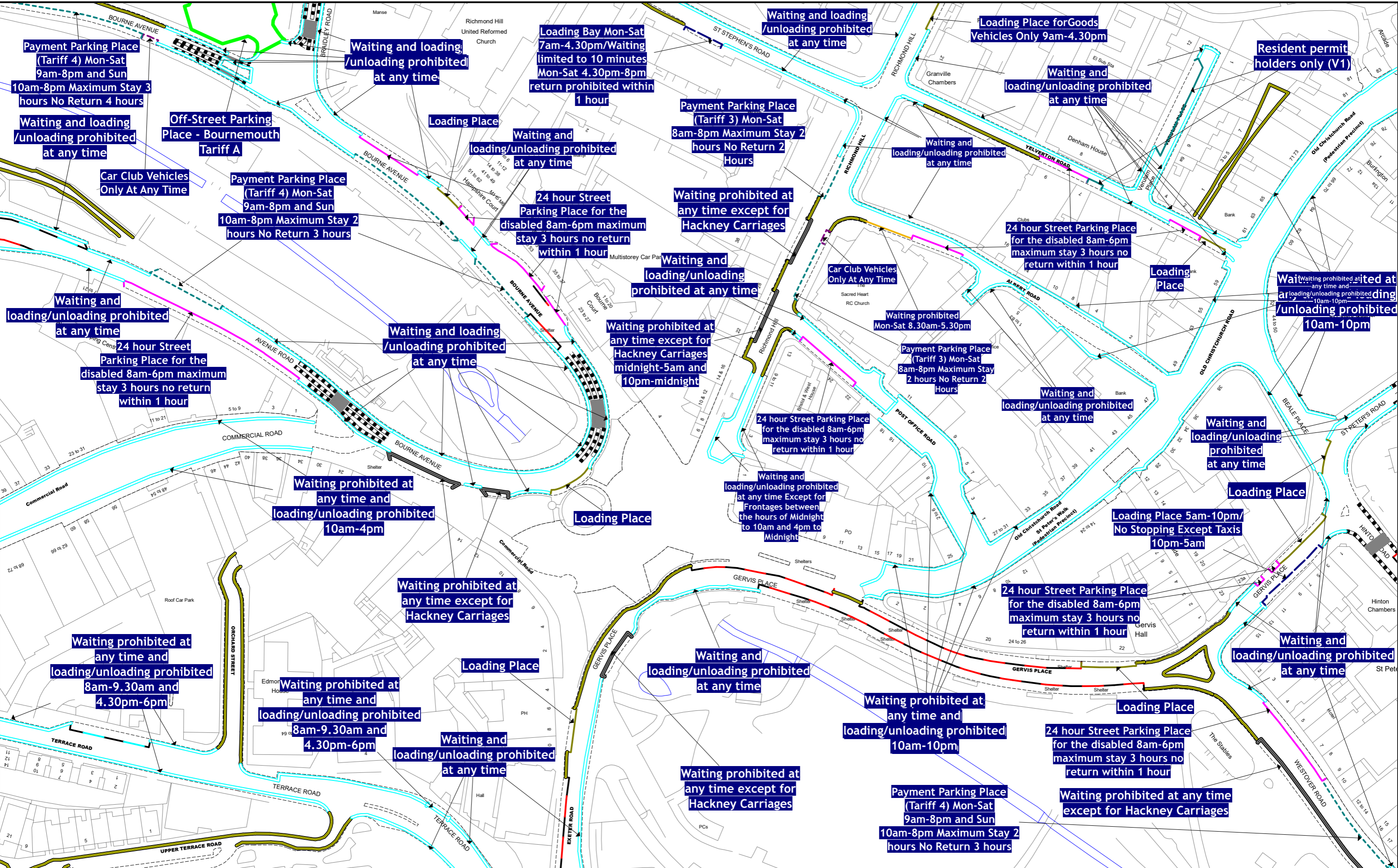
Exemptions to the restrictions shown in this legend are detailed in the preamble of the order or on the map tile in the restriction's label.



Bournemouth,
Christchurch
and Poole
Council

ORDER TITLE:

Bournemouth, Christchurch and Poole Council (Parking Regulation, On-Street Parking Places and Off-Street Parking Places) Consolidation Order 2021





**BOURNEMOUTH,
CHRISTCHURCH
AND POOLE
COUNCIL**

Order Title:
Bournemouth, Christchurch and Poole Council (Parking Regulation, On-Street Parking Places and Off-Street Parking Places) Consolidation Order 2021

CONFIRMED

NOTE: SEE MAP SCHEDULE LEGEND FOR RESTRICTIONS DISPLAYED

▲

AL24

◀

AM23

▶

AM25

▼

AN24



This map is based on Ordnance Survey material with the permission of Ordnance Survey on behalf of the Controller of Her Majesty's Stationery Office © Crown Copyright. Unauthorised reproduction infringes Crown copyright and may lead to prosecution or civil proceedings. Bournemouth, Christchurch and Poole Council Licence No: LA0077232 2023

SCALE	1 : 1250 @ A3
DATE	10/07/2023
MAP	Tile Ref: AM24
REVISION	3

D: STATEMENT OF STATUTORY REASONS

Bournemouth, Christchurch and Poole Council as Highway Authority proposes to make the above Traffic Order in discharge of its duty under Section 122 of the Road Traffic Regulation Act 1984, “to secure the expeditious, convenient and safe movement of vehicular and other traffic (including pedestrians)”, in accordance with the provisions of Section 1(1) of the Road Traffic Regulation Act 1984 for one or more of the following reasons:

- (a) For avoiding danger to persons or other traffic using the road or any other road or for preventing the likelihood of any such danger arising.

☒
- (b) For preventing damage to the road or to any building on or near the road.

☐
- (c) For facilitating the passage on the road or any other road of any class of traffic (including pedestrians).

☒
- (d) For preventing the use of the road by vehicular traffic of a kind which, or its use by vehicular traffic in a manner which, is unsuitable having regard to the existing character of the road or adjoining property.

☐
- (e) For preserving the character of the road in a case where it is specifically suitable for use by persons on horseback or on foot.

☐
- (f) For preserving or improving amenities of the area through which the road runs.

☐
- (g) For any of the purposes specified in paragraphs (a) to (c) of subsection (1) of Section 87 of the Environment Act 1995 (air quality)

☐